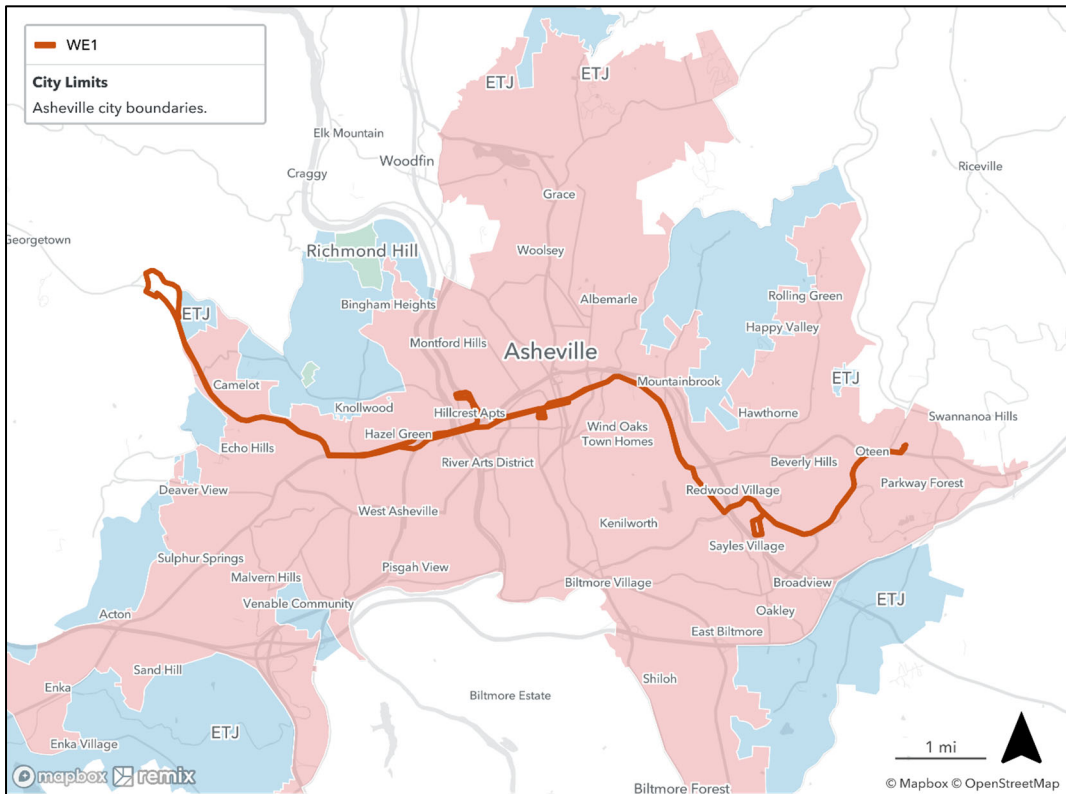


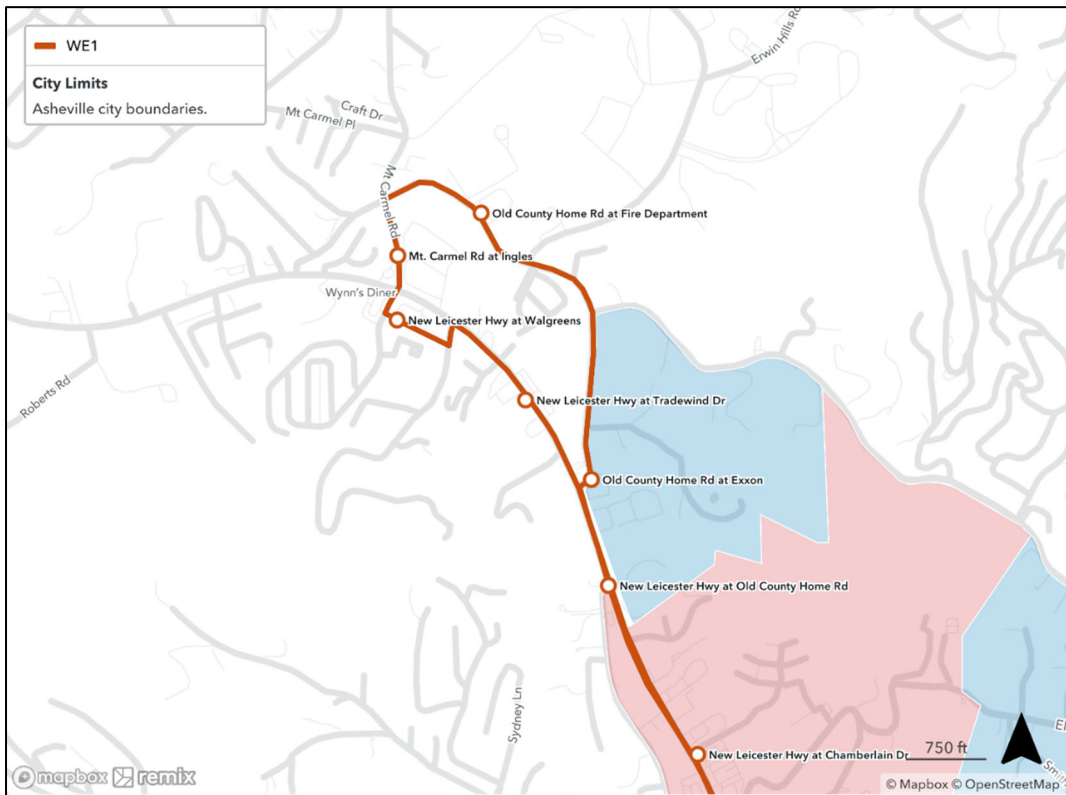
Route WE1 Support Request Ridership

Table 1. Route WE1 Extension Average Daily Ridership at Stops		
Stop	Stop ID	Total Average Daily Ridership
Old County Home Rd at Exxon	115	1.01
Old County Home Rd at Fire Department	116	1.56
Mt. Carmel Rd at Ingles	117	17.3
New Leicester Hwy at Walgreens	118	0
New Leicester Hwy at Tradewind Dr	119	40.92
	Total	60.79

Map 1: Route WE1



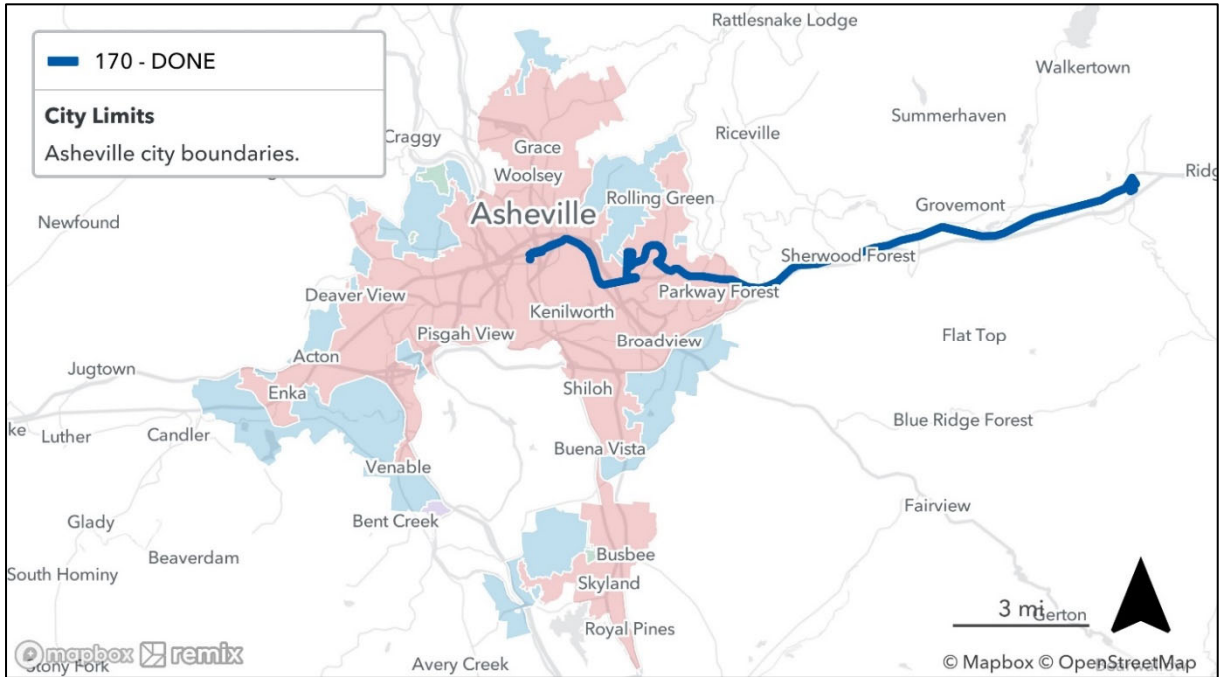
Map 2: Route WE1 County Portion with Referenced Stops



Route 170 Support Request Ridership

Table 2. Route 170 Average Daily Ridership at Stops		
Stop	Stop ID	Total Average Daily Ridership
US 70 E at ABCCM	539	4.57
US 70 E at Porters Cove Rd	540	1.3
US 70 E at Jims Branch Rd	560	0.73
US 70 E at Warren Wilson	552	0.68
US 70 E at Buckey Cove Rd	564	0.44
US 70 E at New Salem Rd	565	1.14
US 70 E at Riverwood Rd	566	7.34
US 70 E at Patton Cove Rd	567	1.08
US 70 E at Whitson Ave	568	2.63
US 70 E at Avery Wood Dr	593	0.11
US 70 E at Lytle Cove Rd	569	0.86
US 70 E at Grovestone Rd	570	0.06
US 70 E at Ingles Warehouse	571	0.49
US 70 E at Hopey & Co	572	3.64
US 70 E at Blue Ridge Rd	573	1.61
W State St at Old US 70 Hwy	574	2.29
W State St at Cragmont Rd	575	1.22
W State St at S Dougherty St	576	4.93
Broadway St at Sutton Ave	577	20.1
W State St at N Dougherty St	578	1.57
W State St at Cragmont Rd	579	0.89
W State St at Old US 70 Hwy	580	2.08
US 70 W at Blue Ridge Rd	581	1.13
US 70 W at Hopey & Co	582	4.64
US 70 W at Grovestone Rd	583	1.11
US 70 W at Lytle Cove Rd	584	0.61
US 70 W at AveryWood Dr	594	0.07
US 70 W at Whitson Ave	585	2.07
US 70 W at Patton Cove Rd	586	1.17
US 70 W at Riverwood Rd	587	7.12
US 70 W at New Salem Rd	588	1.29
US 70 W at Reger Ave	589	0.37
US 70 W at Warren Wilson	563	1.01
US 70 W at Jims Branch Rd	590	0.75
US 70 W at Moffitt Branch	541	2.54
US 70 W at ABCCM	542	4.98
	Total	88.62

Map 1: Route 170



Map 2: Route 170 County Portion with Referenced Stops

