

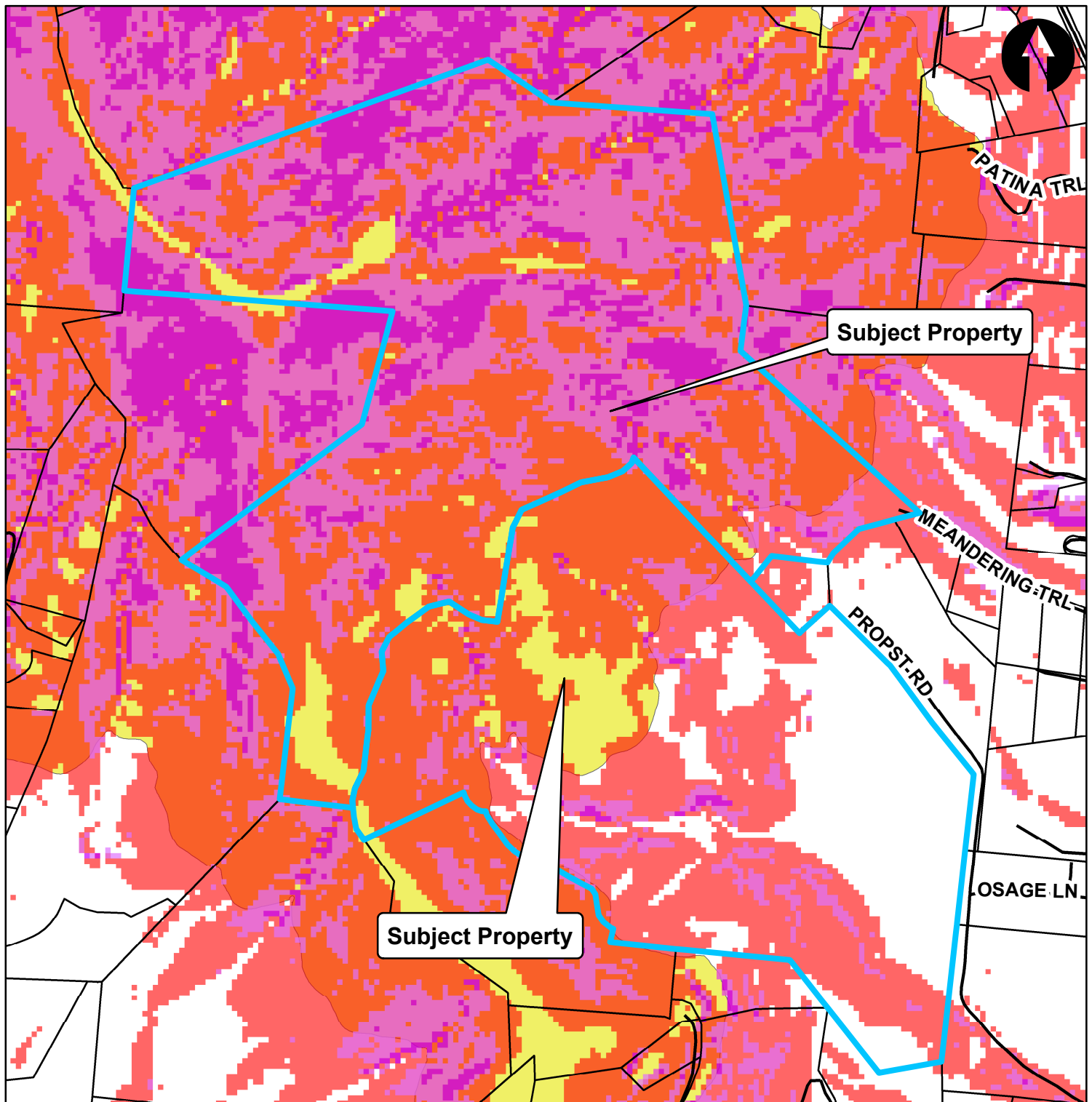
0 0.125 0.25 0.5 Miles

— Roads
— Property Boundaries

Radichshin Map Amendment Application

Case Number: ZPH2019-00027
PIN Number: 9608-97-8911 and 9618-06-6464
Approximate Property Size: 154.16 acres
Application Date: May 14, 2019
Hearing Date: October 15, 2019

Created By: Buncombe Co. Planning
Date: 5/23/2019

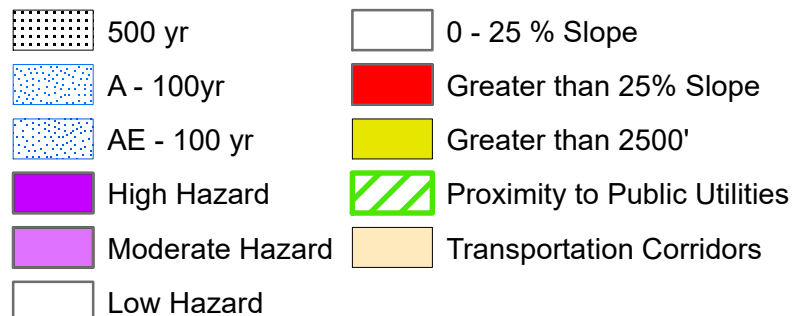


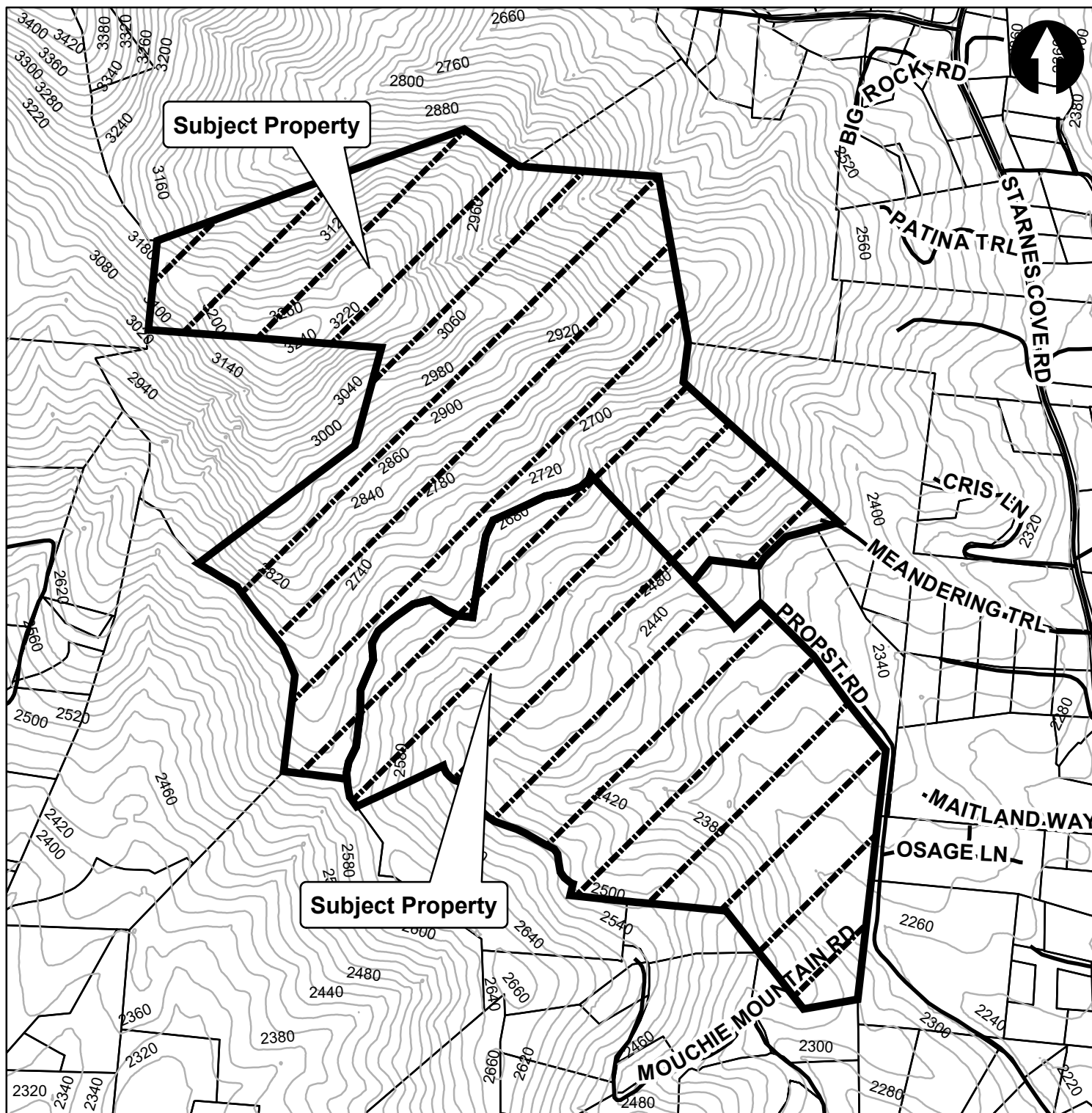
0 0.1 0.2 0.4 Miles

Radichshin Map Amendment Application

Case Number: ZPH2019-00027
PIN Number: 9608-97-8911 and 9618-06-6464
Approximate Property Size: 154.16 acres
Application Date: May 14, 2019
Hearing Date: October 15, 2019

Created By: Buncombe Co. Planning
Date: 5/23/2019





0 0.125 0.25 0.5 Miles

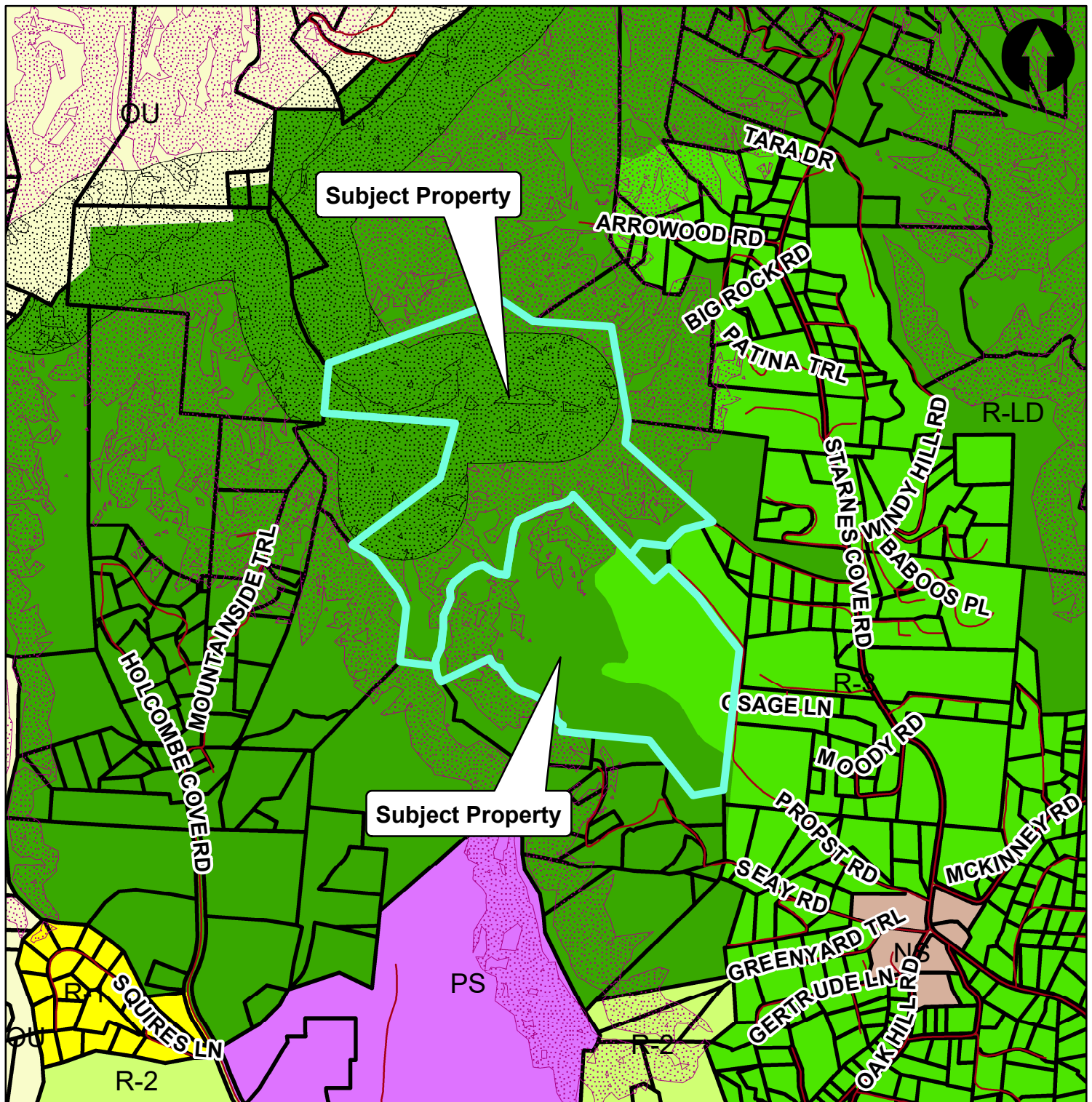
- Roads
- 20 Foot Contours
- Property Boundaries

Radichshin

Map Amendment Application

Case Number: ZPH2019-00027
 PIN Number: 9608-97-8911 and 9618-06-6464
 Approximate Property Size: 154.16 acres
 Application Date: May 14, 2019
 Hearing Date: October 15, 2019

Created By: Buncombe Co. Planning
 Date: 5/23/2019



0 0.125 0.25 0.5 Miles

Radichshin Map Amendment Application

Case Number: ZPH2019-00027

PIN Number: 9608-97-8911 and 9618-06-6464

Approximate Property Size: 154.16 acres

Application Date: May 14, 2019

Hearing Date: October 15, 2019

Created By: Buncombe Co. Planning

Date: 5/23/2019

