

























Current Buncombe County Fire Protection, Ambulance, & Rescue Service Districts Effective Date: 07/01/16

0 21,000 Feet
1 inch = 21,000 feet

LEGEND

-  MUNICIPALITY DISTRICTS
-  ASHEVILLE SPECIAL HC (FAS)
-  ASHEVILLE SUBURBAN FRSD (FSB)
-  BARNARDSVILLE (FBA)
-  BROAD RIVER (FBR)
-  EAST BUNCOMBE (FEB)
-  ENKA-CANDLER (FEC)
-  FAIRVIEW (FFA)
-  FRENCH BROAD (FFB)
-  GARREN CREEK (FGC)
-  JUPITER (FJU)
-  LEICESTER (FLE)
-  NORTH BUNCOMBE (FNB)
-  REEMS CREEK (FRC)
-  REYNOLDS (FRE)
-  RICEVILLE (FRI)
-  SKYLAND (FSK)
-  SWANNANOVA (FSW)
-  UPPER HOMINY (FUH)
-  WEST BUNCOMBE (FWB)
-  WOODFIN (FWO)
-  ROADS

