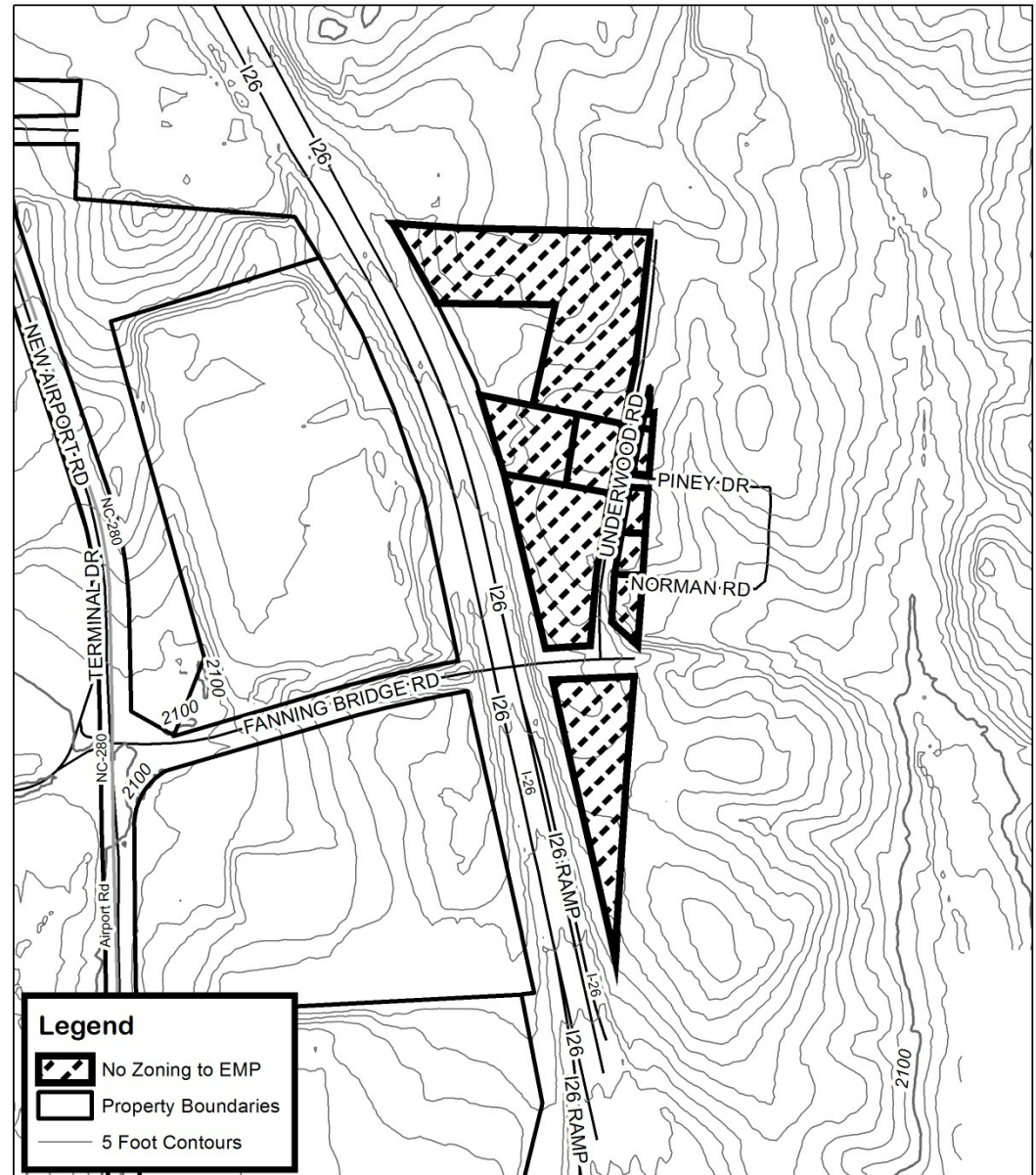


No Zoning to EMP

- Amendments Sponsored by the Planning Board
- Planning Board Recommendation:
 - Approval



Map Amendments



Planning Board Hearing Date: October 1, 2012

Created By: Buncombe County Planning
Date: November 27, 2012

No Zoning to EMP

- Amendments Sponsored by the Planning Board
- Planning Board Recommendation:
 - Approval



Map Amendments



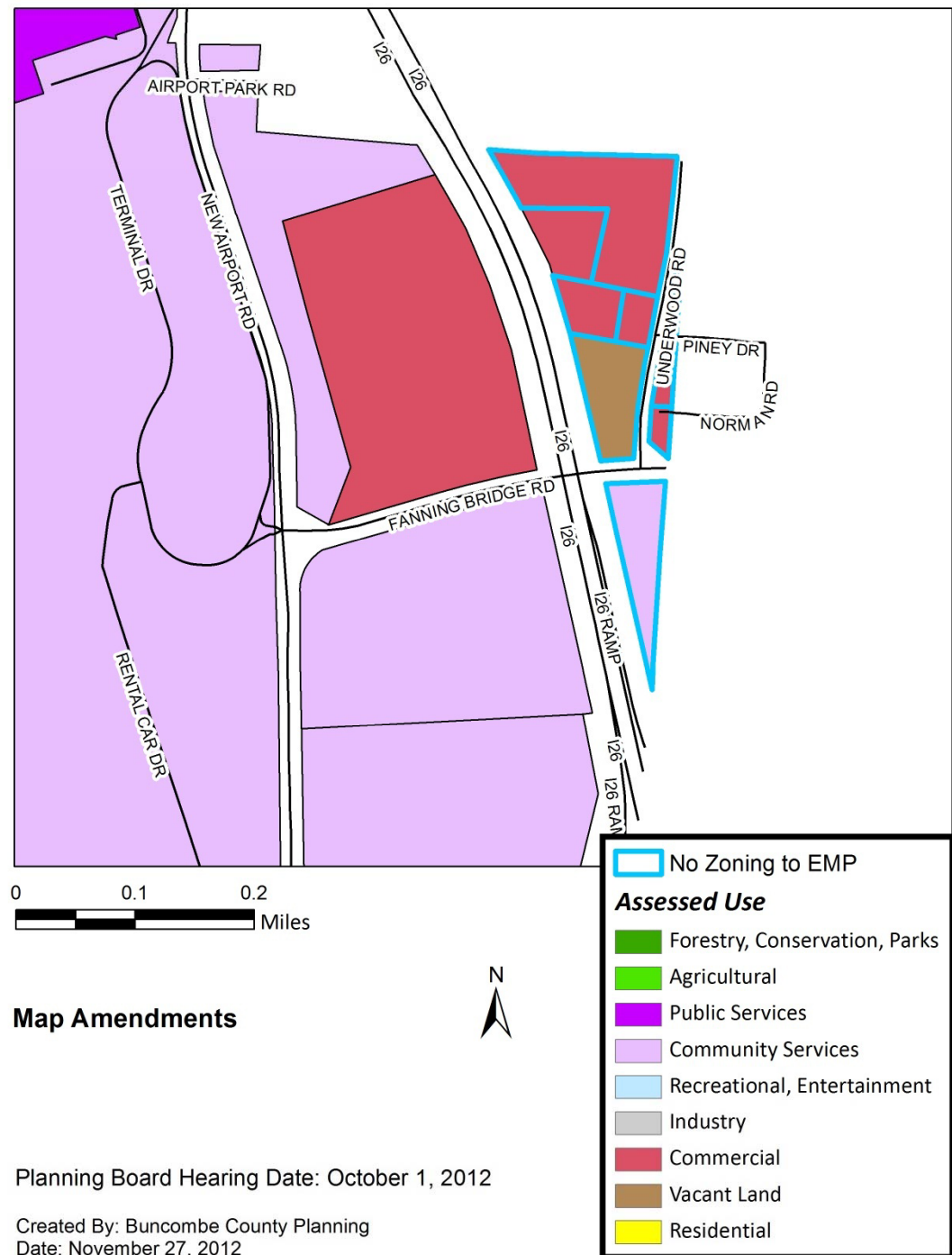
0 200 400 800
Feet

Planning Board Hearing Date: October 1, 2012

Created By: Buncombe County Planning
Date: November 27, 2012

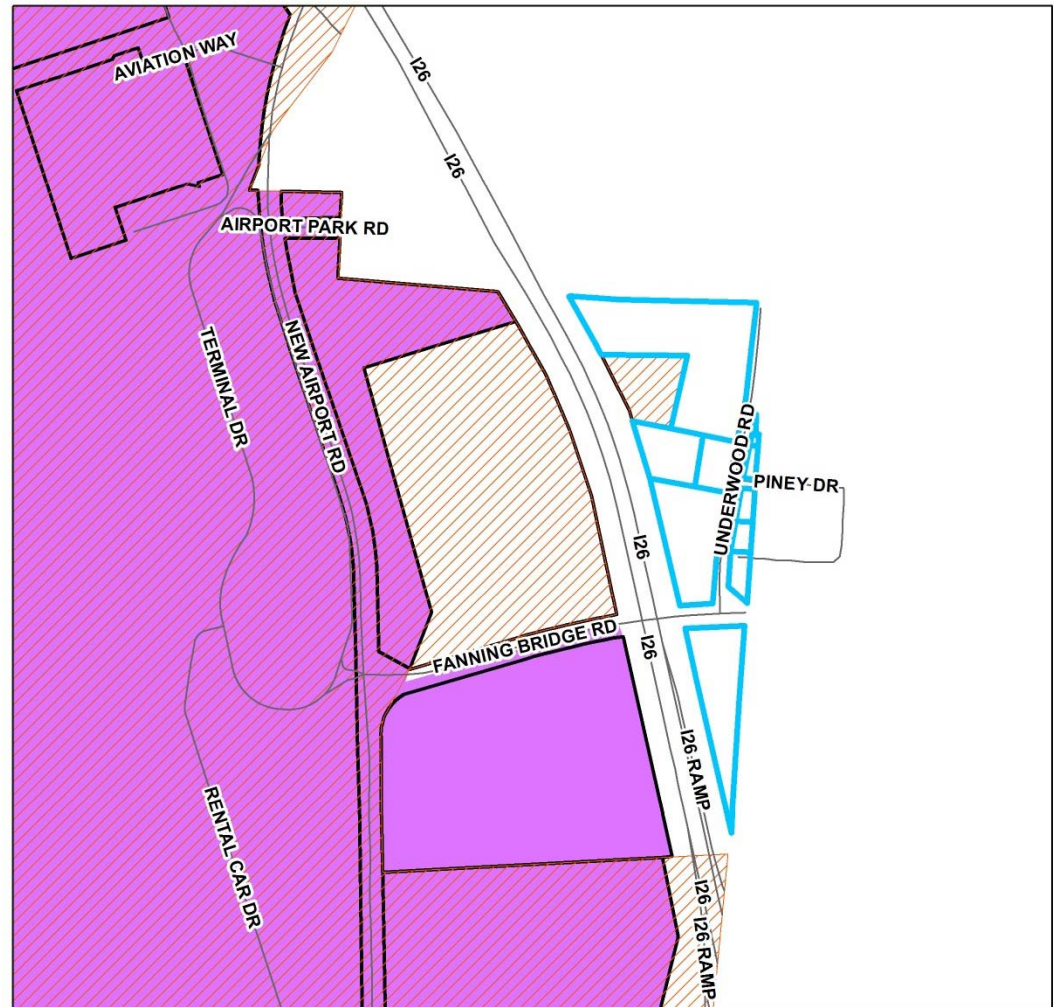
No Zoning to EMP

- Amendments Sponsored by the Planning Board
- Planning Board Recommendation:
 - Approval

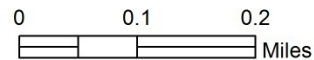


No Zoning to EMP

- Amendments Sponsored by the Planning Board
- Planning Board Recommendation:
 - Approval



Map Amendments



No Zoning to EMP	OU	Zoning Overlays
CITY OF ASHEVILLE	PS	Blue Ridge Parkway Overlay
Zoning Districts	R-1	Protected Ridge Overlay
BDM	R-2	Protected Ridge & Parkway
CS	R-3	Steep Slope/High Elev.
EMP	R-LD	Steep Slope/High Elev. & Pkwy
NS		

Planning Board Hearing Date: October 1, 2012

Created By: Buncombe County Planning
Date: November 27, 2012