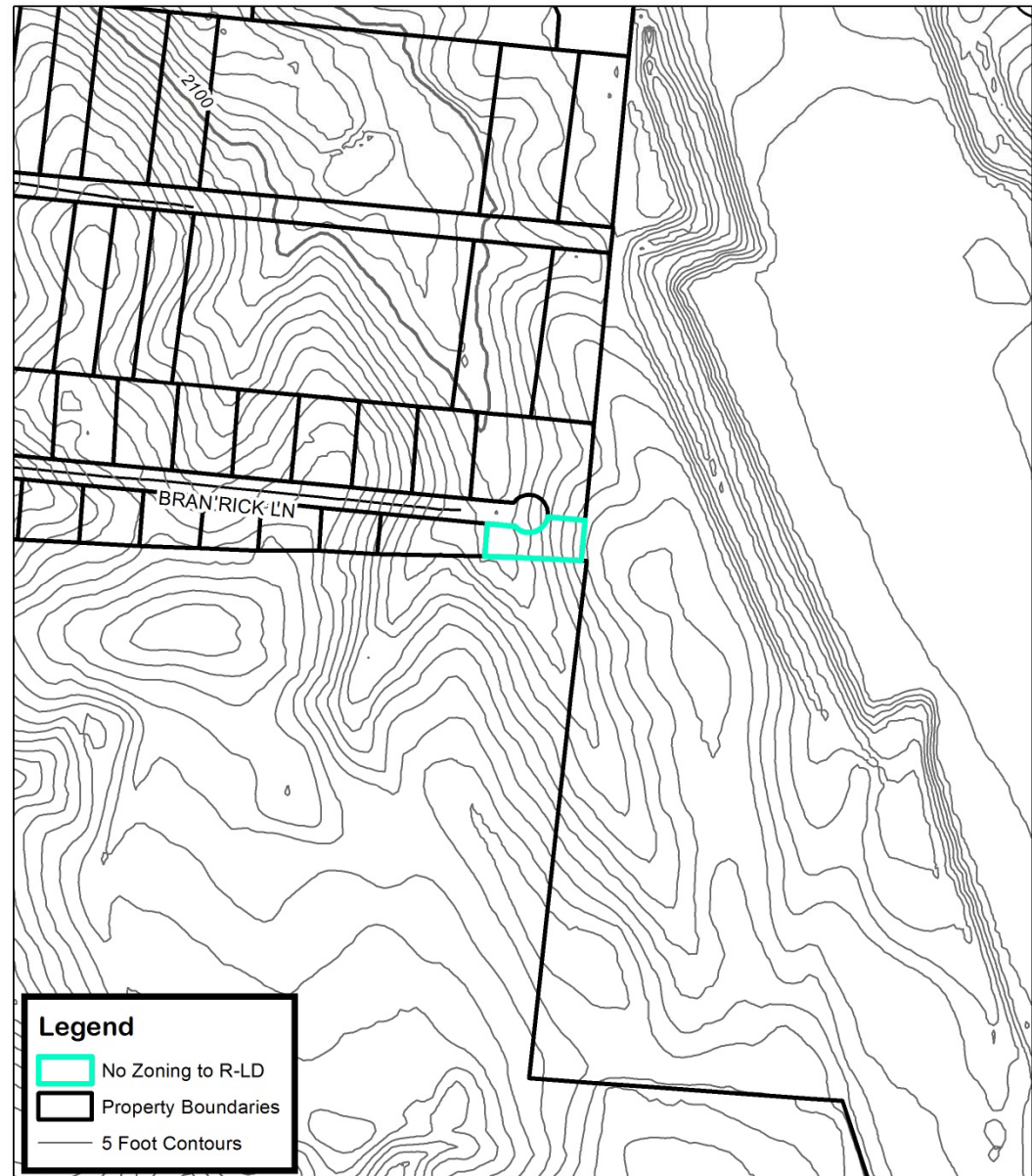


35 Bran Rick Lane

- No Zoning to R-LD
- Planning Board Recommendation:
 - Approval

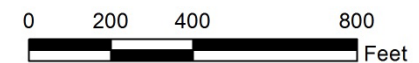


Mayfair Partners LLC

Map Amendment

Case Number: ZPH2012-00049

Property Size: 0.12 acres

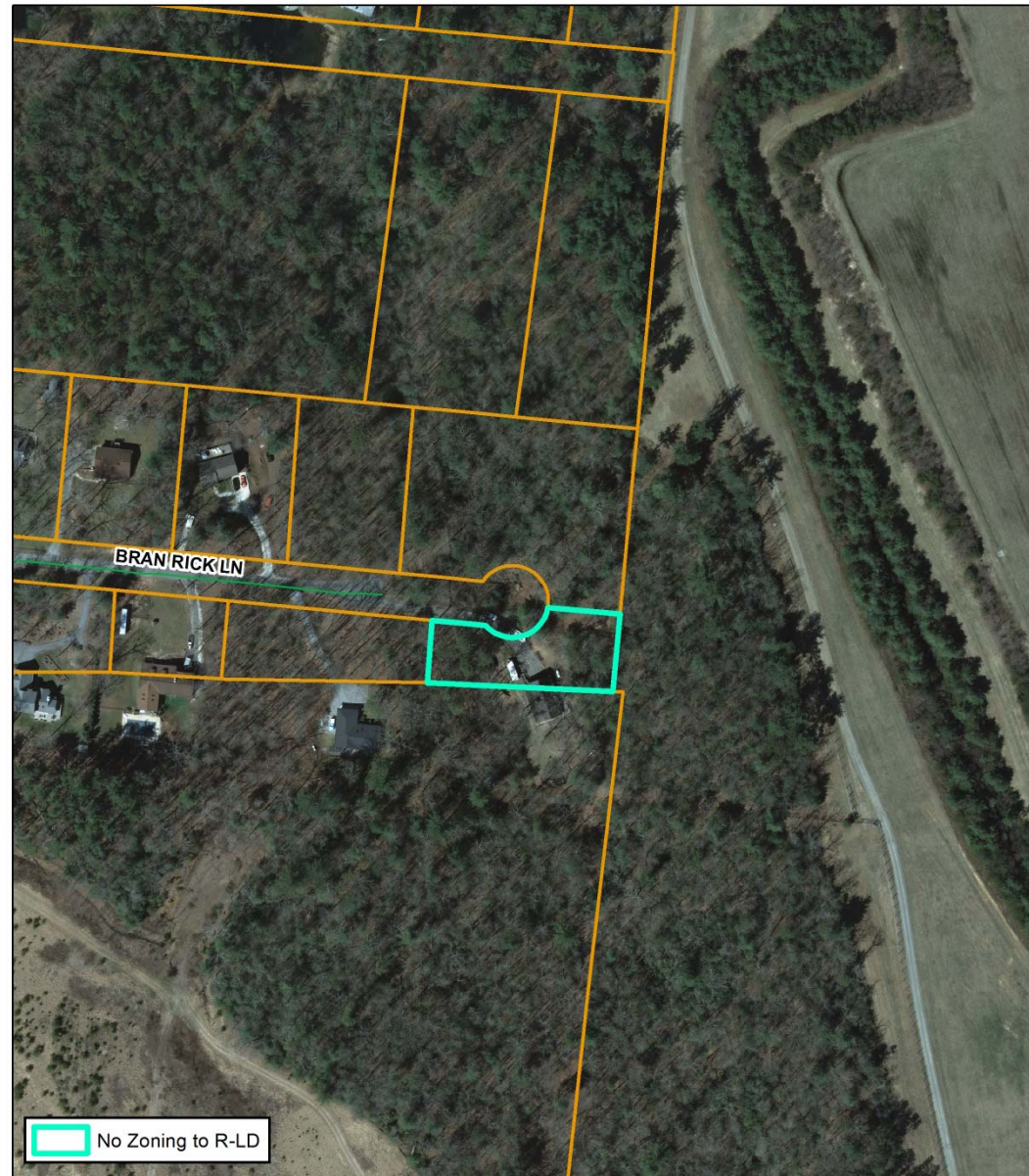


Planning Board Hearing Date: October 1, 2012

Created By: Buncombe County Planning
Date: October 10, 2012

35 Bran Rick Lane

- No Zoning to R-LD
- Planning Board Recommendation:
 - Approval



Map Amendment

Case Number: ZPH2012-00049
Total Property Size: 0.12 acres



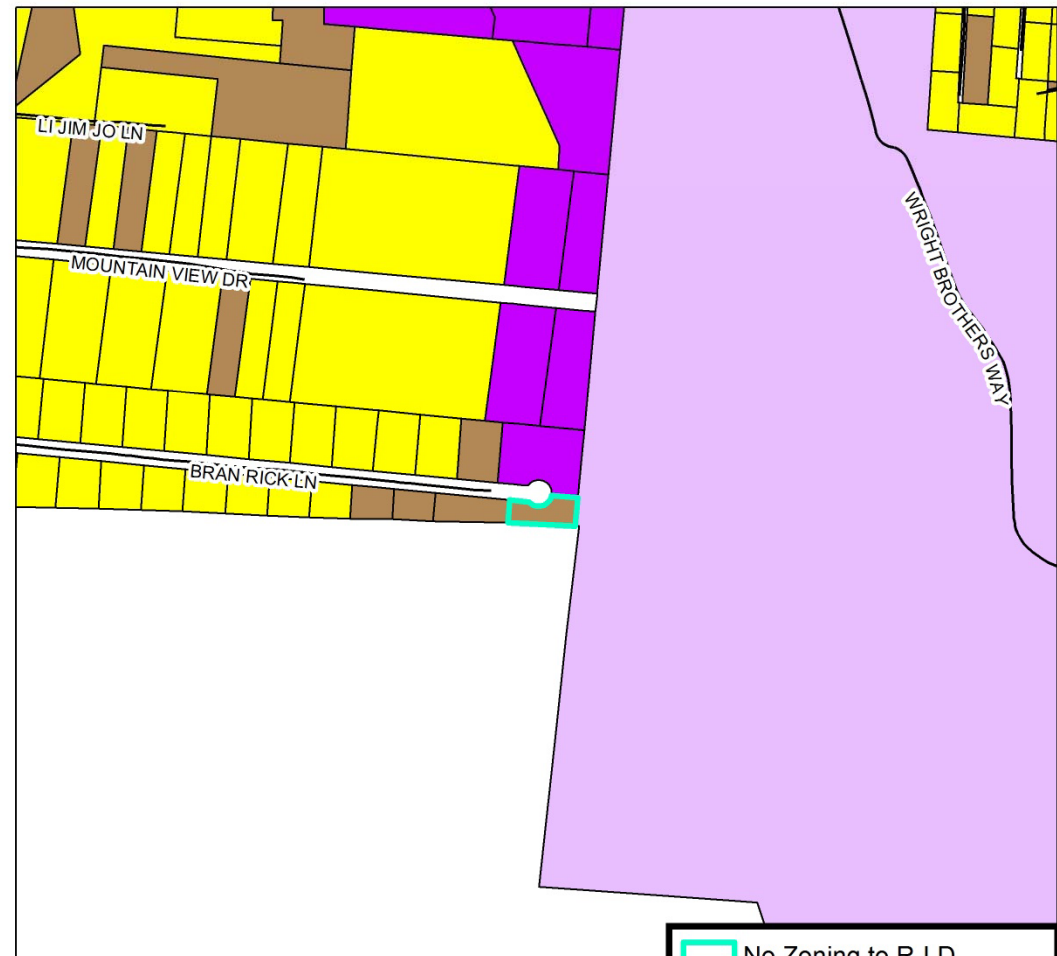
0 100 200 400
Feet

Planning Board Hearing Date: October 1, 2012

Created By: Buncombe County Planning
Date: October 10, 2012

35 Bran Rick Lane

- No Zoning to R-LD
- Planning Board Recommendation:
 - Approval




Map Amendment



Case Number: ZPH2012-000049
Property Size: 0.12 acres

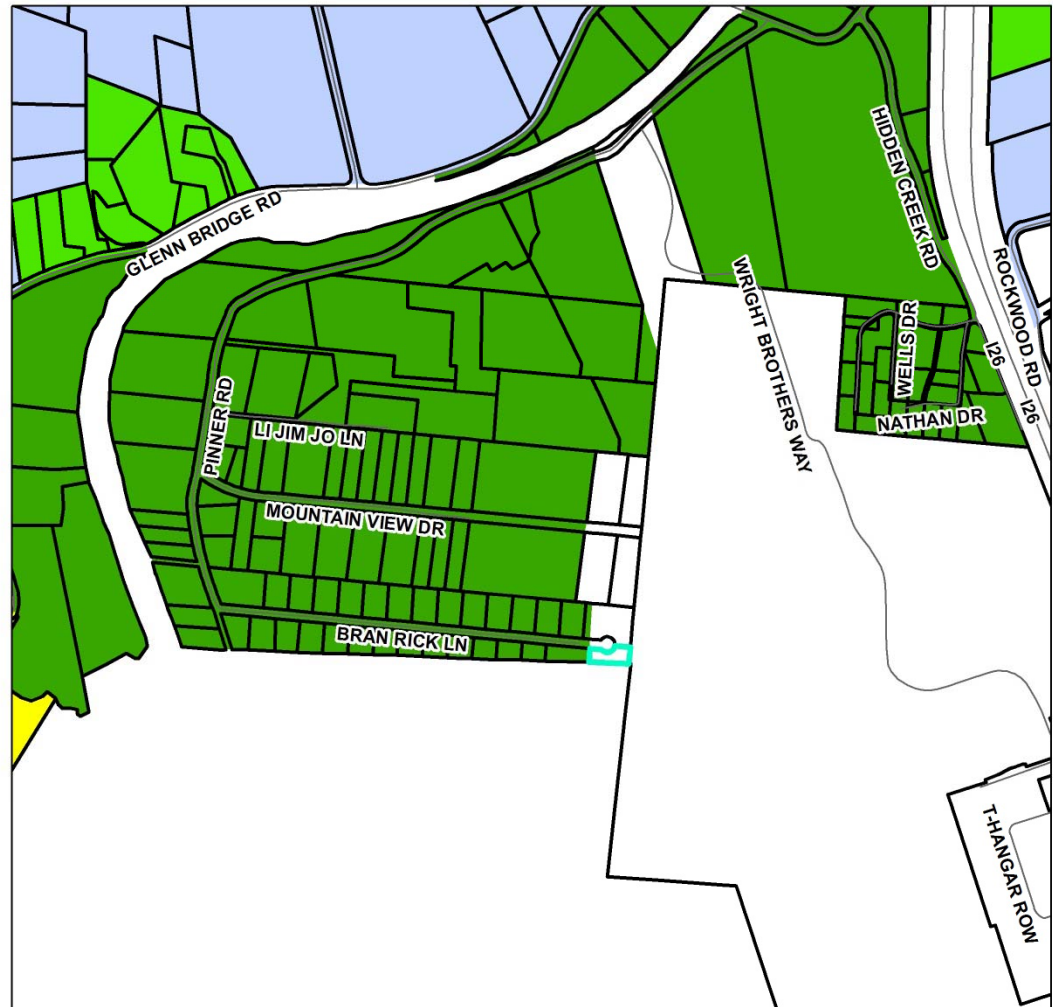
Planning Board Hearing Date: October 1, 2012

Created By: Buncombe County Planning
Date: October 10, 2012



35 Bran Rick Lane

- No Zoning to R-LD
- Planning Board Recommendation:
 - Approval

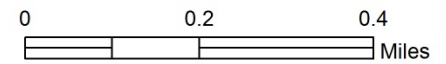
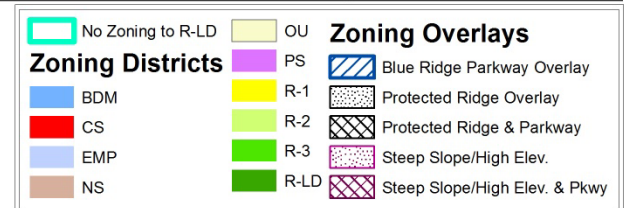


Map Amendment



Case Number: ZPH2012-00049
 Property Size: 0.12 acres

Planning Board Hearing Date: October 1, 2012



Created By: Buncombe County Planning
 Date: October 10, 2012