

John Herron

Map 1: Topography

Requested Zoning:

- Neighborhood Service District (NS)

Current Zoning:

- Single-Family Residential R-1

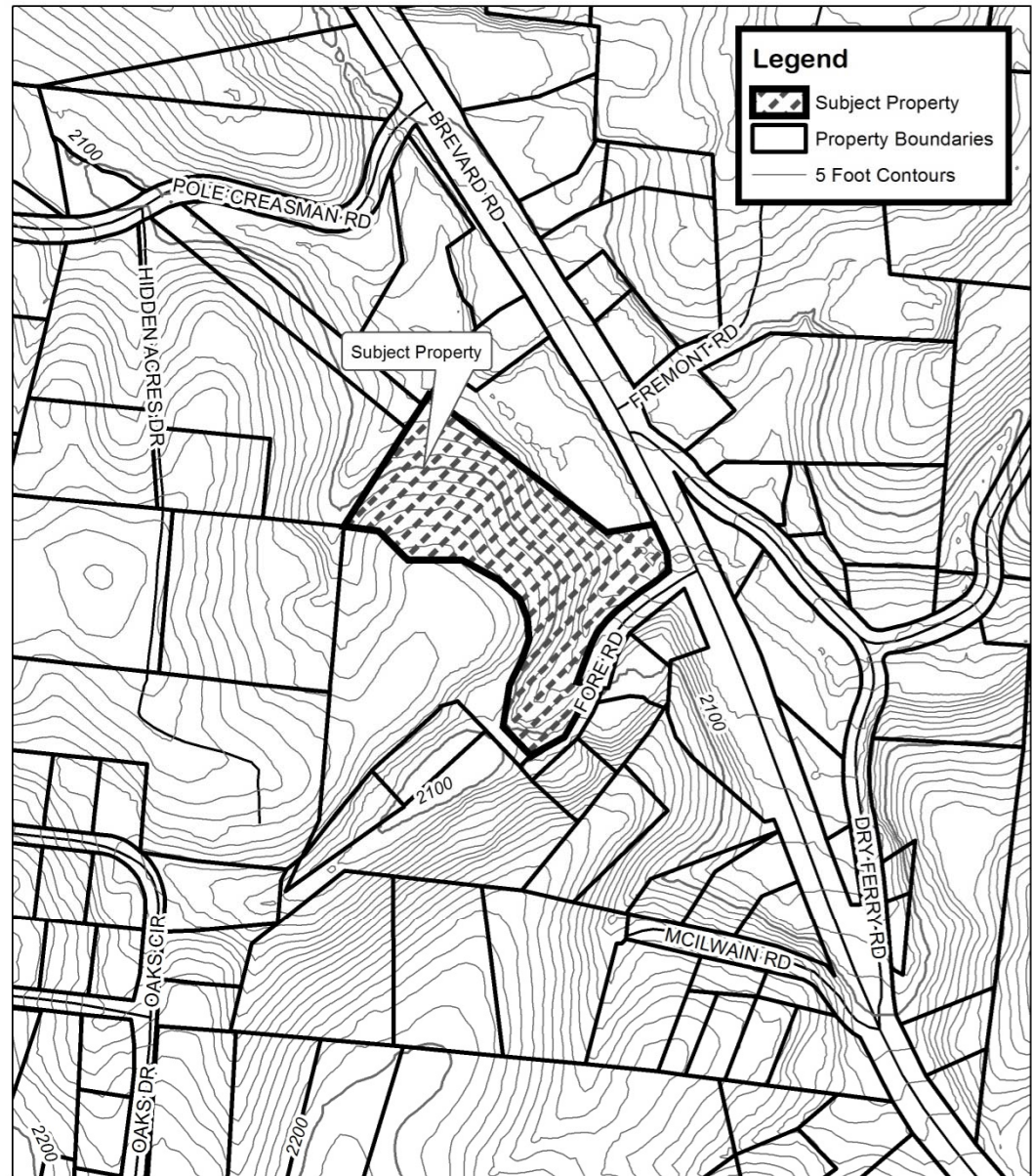
Staff Recommendation:

- Approval

Planning Board

Recommendation:

- Approval



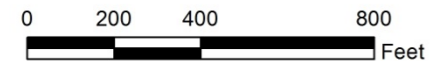
John Herron Map Amendment

Case Number: ZPH2013-00047

Approximate Property Size: 5.47 acres

Application Date: November 12, 2013

Planning Board Hearing Date: December 16, 2013



Created By: Buncombe County Planning
Date: November 24, 2013

John Herron

Map 2: Aerial Photo

Requested Zoning:

- Neighborhood Service District (NS)

Current Zoning:

- Single-Family Residential R-1

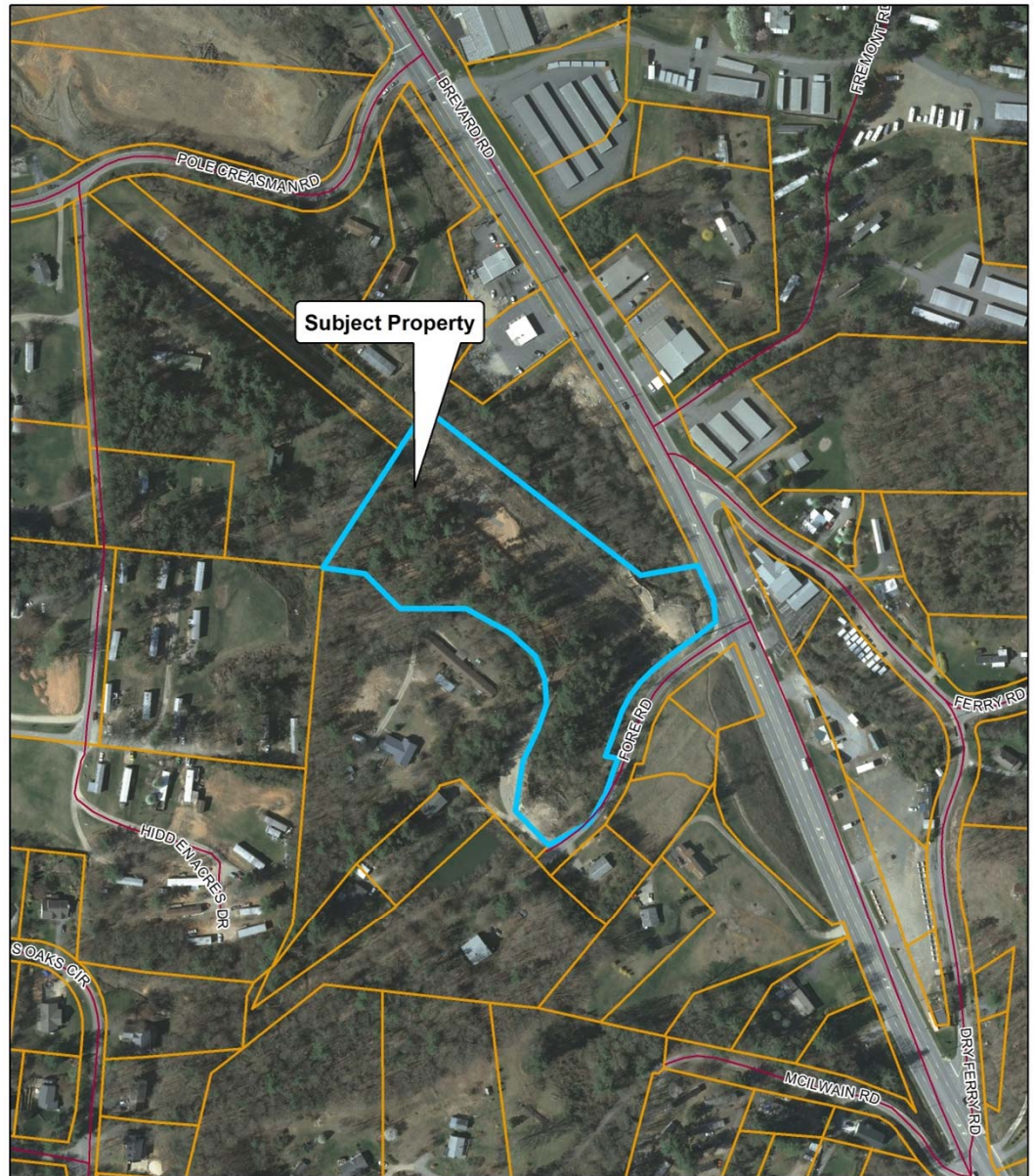
Staff Recommendation:

- Approval

Planning Board

Recommendation:

- Approval



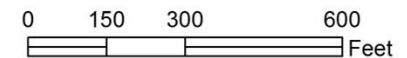
John Herron Map Amendment

Case Number: ZPH2013-00047

Approximate Property Size: 5.47 acres

Application Date: November 12, 2013

Planning Board Hearing Date: December 16, 2013



Created By: Buncombe County Planning
Date: November 24, 2013

John Herron

Map 3: Land Use Constraints

Requested Zoning:

- Neighborhood Service District (NS)

Current Zoning:

- Single-Family Residential R-1

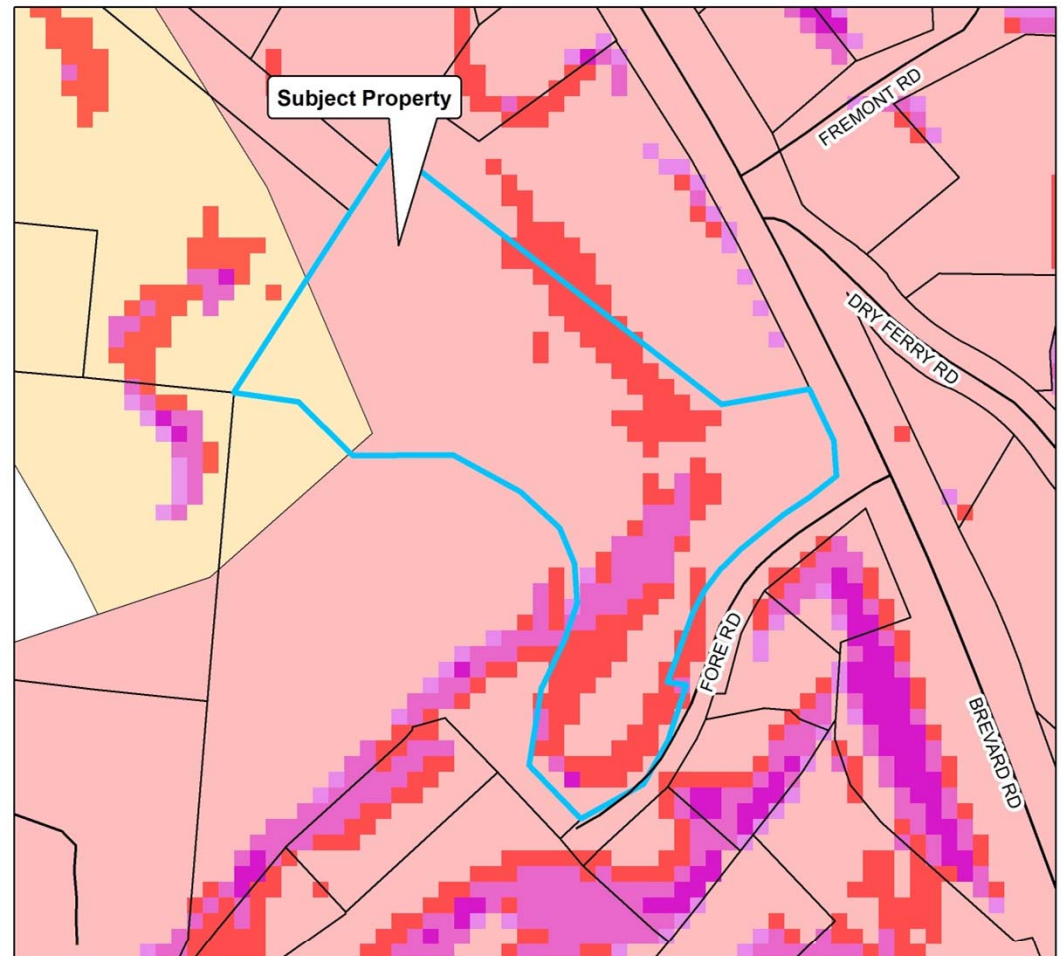
Staff Recommendation:

- Approval

Planning Board

Recommendation:

- Approval

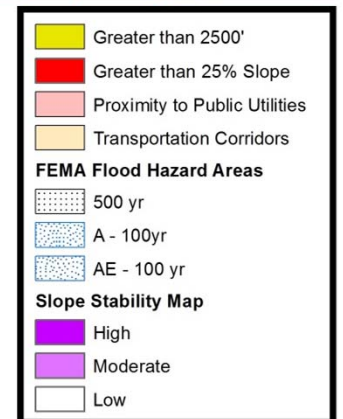


John Herron Map Amendment



Case Number: ZPH2013-00047
Approximate Property Size: 5.47 acres
Application Date: November 12, 2013
Planning Board Hearing Date: December 16, 2013

Created By: Buncombe County Planning
Date: November 24, 2013



John Herron

Map 4: Zoning

Requested Zoning:

- Neighborhood Service District (NS)

Current Zoning:

- Single-Family Residential R-1

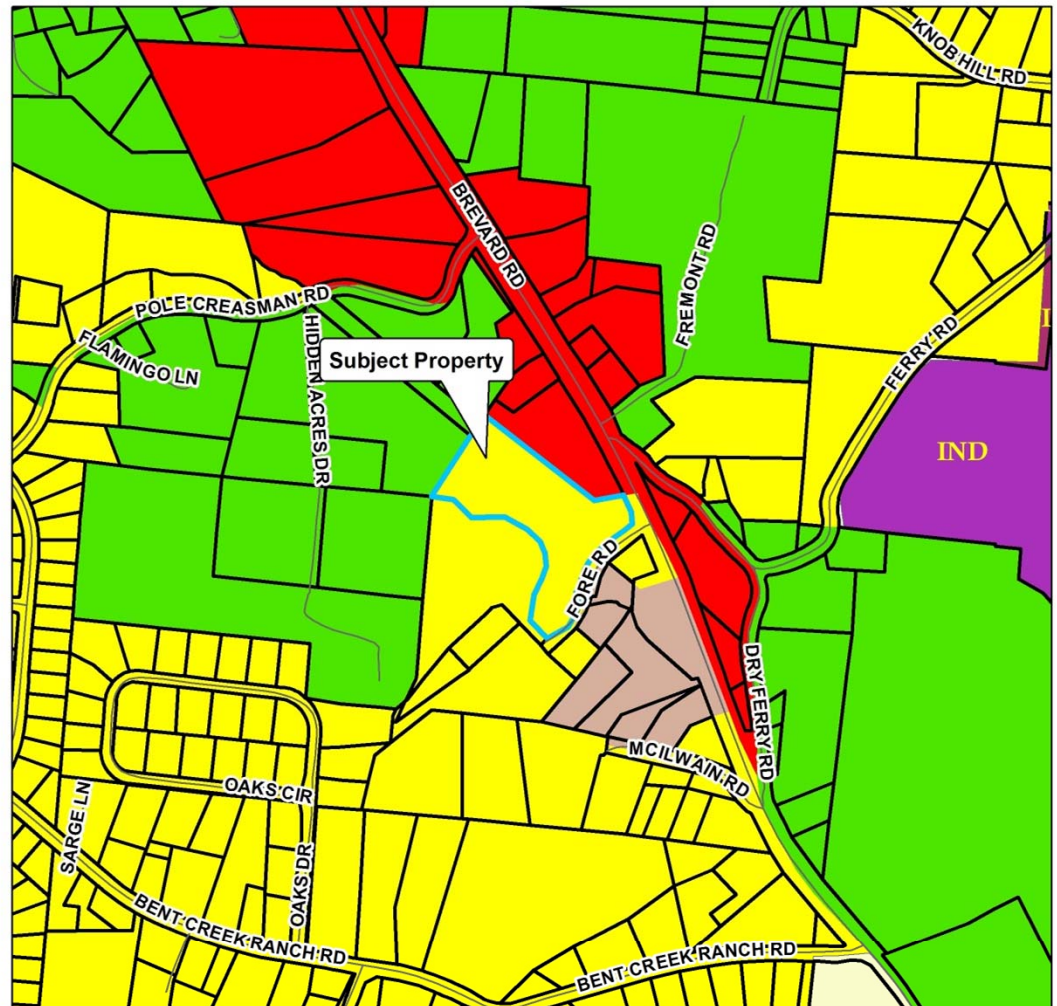
Staff Recommendation:

- Approval

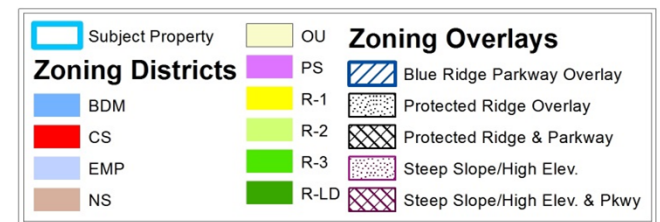

Planning Board Recommendation:

Recommendation:

- Approval



John Herron
Map Amendment



Case Number: ZPH2013-00047
Approximate Property Size: 5.47 acres
Application Date: November 12, 2013
Planning Board Hearing Date: December 16, 2013



Created By: Buncombe County Planning
Date: November 24, 2013